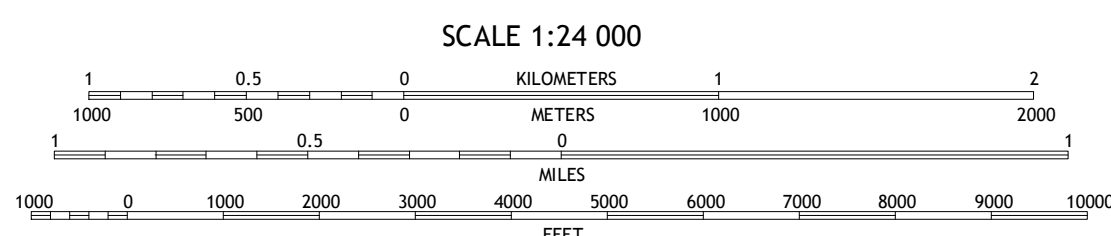
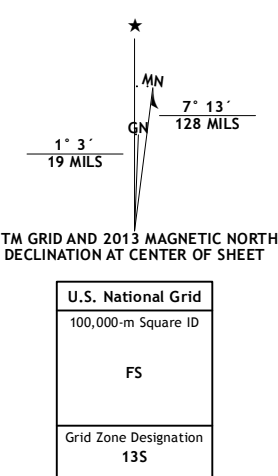
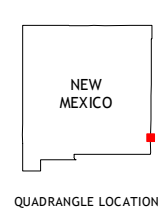


Produced by the United States Geological Survey
 North American Datum of 1983 (NAD83)
 World Geodetic System of 1984 (WGS84). Projection and
 1 000-foot ticks: Texas Coordinate System of 1983 (north
 central zone), New Mexico Coordinate System of 1983 (east
 zone).
 This map is not a legal document. Boundaries may be
 generalized for this map scale. Private lands within government
 reservations may not be shown. Obtain permission before
 Imagery:NAIP, August 2012
 Roads:©2006-2013 TomTom
 Names:GNIS, 2013
 Hydrography:National Hydrography Dataset, 2012
 Contours:National Elevation Dataset, 2002
 Boundaries:Census, IBC, USGS, 1972 - 2012
 Public Land Survey System:BLM, 2011



CONTOUR INTERVAL 10 FEET
NORTH AMERICAN VERTICAL DATUM OF 1988
 This map was produced to conform with the
 National Geospatial Program US Topo Product Standard, 2011.
 A metadata file associated with this product is draft version 0.6.15



Humble City	Humble City SE	Denver City SW
Hobbs West	Hobbs East	Paynes Corner NW
Hobbs SW	Hobbs SE	Brinson Ranch

