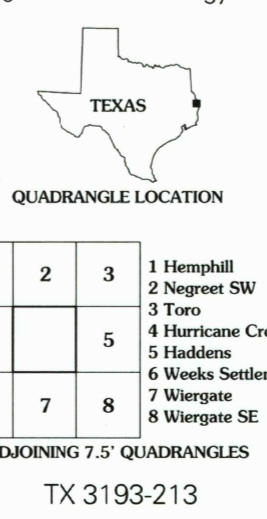
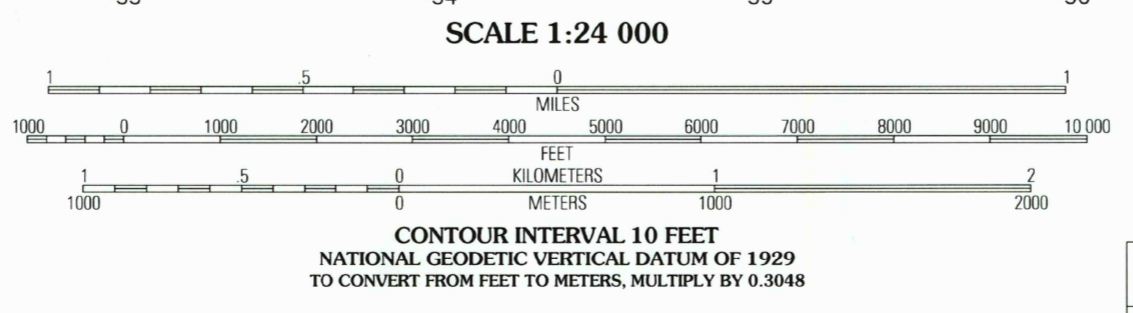
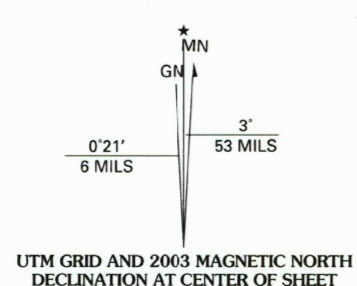


Produced by the United States Geological Survey 1985  
Revision by USDA Forest Service 2003  
Topography compiled 1980. Planimetry derived from imagery taken 1996 and other sources. Public Land Survey System and survey control current as of 2001. Boundaries current as of 2001.  
North American Datum of 1927 (NAD 27). Projection and 10 000-foot ticks: Texas coordinate system, central zone (Lambert conformal conic). Blue 1000-meter Universal Transverse Mercator ticks, zone 15.  
North American Datum of 1983 (NAD 83) is shown by dashed corner ticks. The values of the shift between NAD 27 and NAD 83 for 7.5-minute intersections are obtainable from National Geodetic Survey NADCON software.  
Non-National Forest System lands within the National Forest. Inholdings may exist in other National or State reservations.  
This map is not a legal land line or ownership document. Public lands are subject to change and leasing, and may have access restrictions; check with local offices. Obtain permission before entering private lands.  
Areas covered by dashed light-blue pattern are subject to controlled inundation to 175 feet.



**HIGHWAYS AND ROADS**

Interstate.....		Primary highway.....	
U. S. ....		Secondary highway.....	
State ....		Light-duty road.....	
County .....		Composition: Unspecified.....	
National Forest, suitable for passenger cars.....		Paved.....	
National Forest, suitable for high clearance vehicles.....		Dirt.....	
National Forest Trail.....		Unimproved; 4 wheel drive.....	
		Trail.....	
		Gate; Barrier.....	

**FAIRMOUNT, TX**  
2003  
31093-86-TF-024  
NIMA 7246 II NW-SERIES V882

USGS Library  
Reston, VA  
Topo Archive

