

Chapter 341

S.B. No. 1038

AN ACT

relating to the creation of the Brazoria-Fort Bend Counties  
Municipal Utility District No. 3; granting a limited power of  
eminent domain; providing authority to issue bonds; providing  
authority to impose assessments, fees, and taxes.

BE IT ENACTED BY THE LEGISLATURE OF THE STATE OF TEXAS:

SECTION 1. Subtitle F, Title 6, Special District Local Laws  
Code, is amended by adding Chapter 8075 to read as follows:

CHAPTER 8075. BRAZORIA-FORT BEND COUNTIES MUNICIPAL UTILITY

DISTRICT NO. 3

SUBCHAPTER A. GENERAL PROVISIONS

Sec. 8075.0101. DEFINITIONS. In this chapter:

(1) "Board" means the district's board of directors.

(2) "Commission" means the Texas Commission on  
Environmental Quality.

(3) "Director" means a board member.

(4) "District" means the Brazoria-Fort Bend Counties  
Municipal Utility District No. 3.

Sec. 8075.0102. NATURE OF DISTRICT. The district is a  
municipal utility district created under Section 59, Article XVI,  
Texas Constitution.

Sec. 8075.0103. CONFIRMATION AND DIRECTOR ELECTION  
REQUIRED. The temporary directors shall hold an election to  
confirm the creation of the district and to elect five permanent

1 directors as provided by Section 49.102, Water Code.

2 Sec. 8075.0104. CONSENT OF MUNICIPALITY REQUIRED. The  
3 temporary directors may not hold an election under Section  
4 8075.0103 until each municipality in whose corporate limits or  
5 extraterritorial jurisdiction the district is located has  
6 consented by ordinance or resolution to the creation of the  
7 district and to the inclusion of land in the district.

8 Sec. 8075.0105. FINDINGS OF PUBLIC PURPOSE AND BENEFIT.

9 (a) The district is created to serve a public purpose and benefit.

10 (b) The district is created to accomplish the purposes of:

11 (1) a municipal utility district as provided by  
12 general law and Section 59, Article XVI, Texas Constitution; and

13 (2) Section 52, Article III, Texas Constitution, that  
14 relate to the construction, acquisition, improvement, operation,  
15 or maintenance of macadamized, graveled, or paved roads, or  
16 improvements, including storm drainage, in aid of those roads.

17 Sec. 8075.0106. INITIAL DISTRICT TERRITORY. (a) The  
18 district is initially composed of the territory described by  
19 Section 2 of the Act enacting this chapter.

20 (b) The boundaries and field notes contained in Section 2 of  
21 the Act enacting this chapter form a closure. A mistake made in the  
22 field notes or in copying the field notes in the legislative process  
23 does not affect the district's:

24 (1) organization, existence, or validity;

25 (2) right to issue any type of bond for the purposes  
26 for which the district is created or to pay the principal of and  
27 interest on a bond;

1           (3) right to impose a tax; or

2           (4) legality or operation.

3                   SUBCHAPTER B. BOARD OF DIRECTORS

4           Sec. 8075.0201. GOVERNING BODY; TERMS. (a) The district  
5 is governed by a board of five elected directors.

6           (b) Except as provided by Section 8075.0202, directors  
7 serve staggered four-year terms.

8           Sec. 8075.0202. TEMPORARY DIRECTORS. (a) On or after  
9 September 1, 2019, the owner or owners of a majority of the assessed  
10 value of the real property in the district may submit a petition to  
11 the commission requesting that the commission appoint as temporary  
12 directors the five persons named in the petition. The commission  
13 shall appoint as temporary directors the five persons named in the  
14 petition.

15           (b) Temporary directors serve until the earlier of:

16           (1) the date permanent directors are elected under  
17 Section 8075.0103; or

18           (2) September 1, 2023.

19           (c) If permanent directors have not been elected under  
20 Section 8075.0103 and the terms of the temporary directors have  
21 expired, successor temporary directors shall be appointed or  
22 reappointed as provided by Subsection (d) to serve terms that  
23 expire on the earlier of:

24           (1) the date permanent directors are elected under  
25 Section 8075.0103; or

26           (2) the fourth anniversary of the date of the  
27 appointment or reappointment.

1        (d) If Subsection (c) applies, the owner or owners of a  
2 majority of the assessed value of the real property in the district  
3 may submit a petition to the commission requesting that the  
4 commission appoint as successor temporary directors the five  
5 persons named in the petition. The commission shall appoint as  
6 successor temporary directors the five persons named in the  
7 petition.

8                                SUBCHAPTER C. POWERS AND DUTIES

9        Sec. 8075.0301. GENERAL POWERS AND DUTIES. The district  
10 has the powers and duties necessary to accomplish the purposes for  
11 which the district is created.

12        Sec. 8075.0302. MUNICIPAL UTILITY DISTRICT POWERS AND  
13 DUTIES. The district has the powers and duties provided by the  
14 general law of this state, including Chapters 49 and 54, Water Code,  
15 applicable to municipal utility districts created under Section 59,  
16 Article XVI, Texas Constitution.

17        Sec. 8075.0303. AUTHORITY FOR ROAD PROJECTS. Under Section  
18 52, Article III, Texas Constitution, the district may design,  
19 acquire, construct, finance, issue bonds for, improve, operate,  
20 maintain, and convey to this state, a county, or a municipality for  
21 operation and maintenance macadamized, graveled, or paved roads, or  
22 improvements, including storm drainage, in aid of those roads.

23        Sec. 8075.0304. ROAD STANDARDS AND REQUIREMENTS. (a) A  
24 road project must meet all applicable construction standards,  
25 zoning and subdivision requirements, and regulations of each  
26 municipality in whose corporate limits or extraterritorial  
27 jurisdiction the road project is located.

1        (b) If a road project is not located in the corporate limits  
2 or extraterritorial jurisdiction of a municipality, the road  
3 project must meet all applicable construction standards,  
4 subdivision requirements, and regulations of each county in which  
5 the road project is located.

6        (c) If the state will maintain and operate the road, the  
7 Texas Transportation Commission must approve the plans and  
8 specifications of the road project.

9        Sec. 8075.0305. COMPLIANCE WITH MUNICIPAL CONSENT  
10 ORDINANCE OR RESOLUTION. The district shall comply with all  
11 applicable requirements of any ordinance or resolution that is  
12 adopted under Section 54.016 or 54.0165, Water Code, and that  
13 consents to the creation of the district or to the inclusion of land  
14 in the district.

15                    SUBCHAPTER D. GENERAL FINANCIAL PROVISIONS

16        Sec. 8075.0401. ELECTIONS REGARDING TAXES OR BONDS.

17 (a) The district may issue, without an election, bonds and other  
18 obligations secured by:

19                    (1) revenue other than ad valorem taxes; or

20                    (2) contract payments described by Section 8075.0403.

21        (b) The district must hold an election in the manner  
22 provided by Chapters 49 and 54, Water Code, to obtain voter approval  
23 before the district may impose an ad valorem tax or issue bonds  
24 payable from ad valorem taxes.

25        (c) The district may not issue bonds payable from ad valorem  
26 taxes to finance a road project unless the issuance is approved by a  
27 vote of a two-thirds majority of the district voters voting at an

1 election held for that purpose.

2 Sec. 8075.0402. OPERATION AND MAINTENANCE TAX. (a) If  
3 authorized at an election held under Section 8075.0401, the  
4 district may impose an operation and maintenance tax on taxable  
5 property in the district in accordance with Section 49.107, Water  
6 Code.

7 (b) The board shall determine the tax rate. The rate may not  
8 exceed the rate approved at the election.

9 Sec. 8075.0403. CONTRACT TAXES. (a) In accordance with  
10 Section 49.108, Water Code, the district may impose a tax other than  
11 an operation and maintenance tax and use the revenue derived from  
12 the tax to make payments under a contract after the provisions of  
13 the contract have been approved by a majority of the district voters  
14 voting at an election held for that purpose.

15 (b) A contract approved by the district voters may contain a  
16 provision stating that the contract may be modified or amended by  
17 the board without further voter approval.

18 SUBCHAPTER E. BONDS AND OTHER OBLIGATIONS

19 Sec. 8075.0501. AUTHORITY TO ISSUE BONDS AND OTHER  
20 OBLIGATIONS. The district may issue bonds or other obligations  
21 payable wholly or partly from ad valorem taxes, impact fees,  
22 revenue, contract payments, grants, or other district money, or any  
23 combination of those sources, to pay for any authorized district  
24 purpose.

25 Sec. 8075.0502. TAXES FOR BONDS. At the time the district  
26 issues bonds payable wholly or partly from ad valorem taxes, the  
27 board shall provide for the annual imposition of a continuing

1 direct ad valorem tax, without limit as to rate or amount, while all  
2 or part of the bonds are outstanding as required and in the manner  
3 provided by Sections 54.601 and 54.602, Water Code.

4 Sec. 8075.0503. BONDS FOR ROAD PROJECTS. At the time of  
5 issuance, the total principal amount of bonds or other obligations  
6 issued or incurred to finance road projects and payable from ad  
7 valorem taxes may not exceed one-fourth of the assessed value of the  
8 real property in the district.

9 SECTION 2. The Brazoria-Fort Bend Counties Municipal  
10 Utility District No. 3 initially includes all the territory  
11 contained in the following area:

12 Being a tract containing 362.666 acres of land,  
13 located in the William Hall Survey, Abstract 31, in  
14 Fort Bend County, Texas and Abstract 713 in Brazoria  
15 County, Texas; Said 362.666 acre tract being a call  
16 363.942 acre tract recorded in the name of  
17 J.H.Caldwell, et al in Volume 796, Page 565 of the  
18 Official Records of Fort Bend County (O.R.F.B.C.) and  
19 being Lots 1, 2, 3, 4, 7, 11, 12 and a portion of Lot 6,  
20 T.W. & J.H.B. House Subdivision, a subdivision  
21 recorded in Volume 7, Page 301 of the Fort Bend County  
22 Deed Records (F.B.C.D.R.); Said 362.666 acre tract  
23 being more particularly described by metes and bounds  
24 as follows (bearings being based on the Texas  
25 Coordinate System, South Central Zone, NAD 83, as  
26 derived from GPS Observations):

27 Beginning at a 2-inch iron pipe found at the

1           northeasterly corner of a call 1.284 acre tract  
2           recorded in the name of Fort Bend County Municipal  
3           Utility District Number 141 in File Number 2018043550  
4           of the O.R.F.B.C., the southeasterly corner of a call  
5           48.6 acre tract recorded in the name of Emma Ruth Bly  
6           in File Number 2004149678 of the O.R.F.B.C., the  
7           southerly southwest corner of a call 484.4229 acre  
8           tract recorded in the name of Hannover Estates, LTD. in  
9           File Number 2002140473 of the O.R.F.B.C. and being the  
10          southeasterly corner of the David Fitzgerald League,  
11          Abstract 25, the southwesterly corner of the I.&G.N.  
12          R.R. Co. Survey, Abstract 352 and being on the  
13          northerly line of the William Hall Survey, Abstract  
14          31, from which a 3/4-inch iron rod found at the  
15          northeasterly corner of Reserve "A", Fort Bend ISD  
16          Ferndell Henry Center for Learning, a subdivision  
17          recorded in Plat Number 20110173 of the Fort Bend  
18          County Plat Records (F.B.C.P.R.), bears South 86  
19          degrees 55 minutes 29 seconds West, a distance of  
20          175.06 feet;  
21          Thence, with the northerly line of said William Hall  
22          Survey and with the southerly line of aforesaid  
23          484.4229 acre tract and a call 17.478 acre tract  
24          recorded in the name of JNC Development, Inc. in File  
25          Number 2017115756 of the O.R.F.B.C., North 86 degrees  
26          55 minutes 29 seconds East, at a distance of  
27          1755.20 pass a found 5/8-inch iron rod with "Miller"



1 cap, at a distance of 2340.21 feet pass a found  
2 5/8-inch iron rod with "Miller" cap, at a distance of  
3 3151.64 feet pass a found 5/8-inch iron rod with  
4 "Miller" cap, at a distance of 3753.58 feet pass a  
5 found 5/8-inch iron rod with "Miller" cap, at a  
6 distance of 4801.72 feet pass the Fort Bend/Brazoria  
7 County line, in all, a distance of 5137.14 feet to a  
8 5/8-inch iron rod set at the northeast corner of  
9 aforesaid William Hall Survey, the southeasterly  
10 corner of aforesaid 484.4229 acre tract and being the  
11 northeasterly corner of aforesaid Lot 1;  
12 Thence, with the easterly line of said William Hall  
13 Survey, South 03 degrees 04 minutes 56 seconds East, a  
14 distance of 1591.83 feet to a 2-inch PVC stand pipe  
15 found at the southeasterly corner of aforesaid Lot 1  
16 and the northeasterly corner of Lot 9, aforesaid T.W. &  
17 J.H.B. House Subdivision;  
18 Thence, with the southerly line of aforesaid Lots 1 and  
19 2, South 86 degrees 55 minutes 29 seconds West, at a  
20 distance of 775.90 feet pass the aforesaid Fort  
21 Bend/Brazoria County line, in all, a distance of  
22 2735.60 feet to a 2-inch PVC stand pipe found at the  
23 common corner of aforesaid Lots 2, 3, 7 and Lot 8,  
24 aforesaid T.W. & J.H.B. House Subdivision;  
25 Thence, with the easterly line of said Lot 7, South 03  
26 degrees 04 minutes 56 seconds East, a distance of  
27 1591.23 feet to a 2-inch PVC stand pipe found at the

1 common corner of aforesaid Lots 7, 8, 11 and 12;  
2 Thence, with the common line between Lots 8 and 11,  
3 North 86 degrees 55 minutes 29 seconds East, a distance  
4 of 1367.28 feet to a 2-inch PVC stand pipe found at the  
5 common corner of aforesaid Lots 8, 9, 11 and Lot 10,  
6 aforesaid T.W. & J.H.B. House Subdivision;  
7 Thence, with the common line between aforesaid Lots 10  
8 and 11, South 03 degrees 04 minutes 56 seconds East, a  
9 distance of 1592.64 feet to a 3/4-inch iron pipe found  
10 at the common corner of aforesaid Lots 10 and 11 and  
11 Lots 20 and 21, aforesaid T.W. & J.H.B. House  
12 Subdivision;  
13 Thence, with the southerly line of aforesaid Lot 11,  
14 South 86 degrees 55 minutes 29 seconds West, a distance  
15 of 1367.22 feet to a 5/8-inch iron rod set at the  
16 common corner of aforesaid Lots 11, 12, 20 and Lot 19,  
17 aforesaid T.W. & J.H.B. House Subdivision and being  
18 the easterly northeast corner of a call 91.100 acre  
19 tract recorded in the name of Forestar (USA) Real  
20 Estate Group, Inc. in File Number 2017121652 of the  
21 O.R.F.B.C.;  
22 Thence, with the northerly and easterly lines of said  
23 91.100 acre tract, the following four (4) courses:  
24 1) South 86 degrees 42 minutes 23 seconds West, at a  
25 distance of 29.30 feet pass a found 1/2-inch iron rod,  
26 in all, a distance of 1368.62 feet to a found 5/8-inch  
27 iron rod;

1           2) North 03 degrees 03 minutes 31 seconds West, a  
2           distance of 1594.92 feet to a found 5/8-inch iron rod;

3           3) South 86 degrees 57 minutes 25 seconds West, a  
4           distance of 675.85 feet to a 5/8-inch iron rod set;

5           4) South 86 degrees 48 minutes 40 seconds West, a  
6           distance of 3.88 feet to a 5/8-inch iron rod found at  
7           the southeasterly corner of a call 162.2524 acre tract  
8           recorded in the name of Hannover Estates, LTD. in File  
9           Number 2004018462 of the O.R.F.B.C.;

10          Thence, with the easterly lines of said 162.2524 acre  
11          tract, the following three (3) courses:

12          1) North 03 degrees 04 minutes 56 seconds West, a  
13          distance of 1593.59 feet to a 5/8-inch iron rod set;

14          2) South 86 degrees 57 minutes 10 seconds West, a  
15          distance of 353.80 feet to a 5/8-inch iron with cap  
16          found;

17          3) North 03 degrees 05 minutes 12 seconds West, at a  
18          distance of 1272.29 feet pass the southeasterly corner  
19          of aforesaid 1.284 acre tract, in all, a distance of  
20          1591.86 feet to the POINT OF BEGINNING and containing  
21          362.666 acres of land.

22          SECTION 3. (a) The legal notice of the intention to  
23          introduce this Act, setting forth the general substance of this  
24          Act, has been published as provided by law, and the notice and a  
25          copy of this Act have been furnished to all persons, agencies,  
26          officials, or entities to which they are required to be furnished  
27          under Section 59, Article XVI, Texas Constitution, and Chapter 313,

1 Government Code.

2 (b) The governor, one of the required recipients, has  
3 submitted the notice and Act to the Texas Commission on  
4 Environmental Quality.

5 (c) The Texas Commission on Environmental Quality has filed  
6 its recommendations relating to this Act with the governor, the  
7 lieutenant governor, and the speaker of the house of  
8 representatives within the required time.

9 (d) All requirements of the constitution and laws of this  
10 state and the rules and procedures of the legislature with respect  
11 to the notice, introduction, and passage of this Act are fulfilled  
12 and accomplished.


13 SECTION 4. (a) If this Act does not receive a two-thirds  
14 vote of all the members elected to each house, Subchapter C, Chapter  
15 8075, Special District Local Laws Code, as added by Section 1 of  
16 this Act, is amended by adding Section 8075.0306 to read as follows:

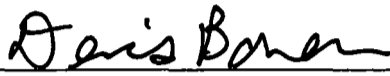
17 Sec. 8075.0306. NO EMINENT DOMAIN POWER. The district may  
18 not exercise the power of eminent domain.

19 (b) This section is not intended to be an expression of a  
20 legislative interpretation of the requirements of Section 17(c),  
21 Article I, Texas Constitution.


22 SECTION 5. This Act takes effect September 1, 2019.

S.B. No. 1038

  
President of the Senate

  
Speaker of the House

I hereby certify that S.B. No. 1038 passed the Senate on April 26, 2019, by the following vote: Yeas 29, Nays 1. \_\_\_\_\_


  
Secretary of the Senate

I hereby certify that S.B. No. 1038 passed the House on May 14, 2019, by the following vote: Yeas 121, Nays 20, two present not voting. \_\_\_\_\_

  
Chief Clerk of the House


Approved:

5-28-2019  
Date

  
Governor

FILED IN THE OFFICE OF THE  
SECRETARY OF STATE  
5:00 pm O'CLOCK

MAY 31 2019

  
Secretary of State